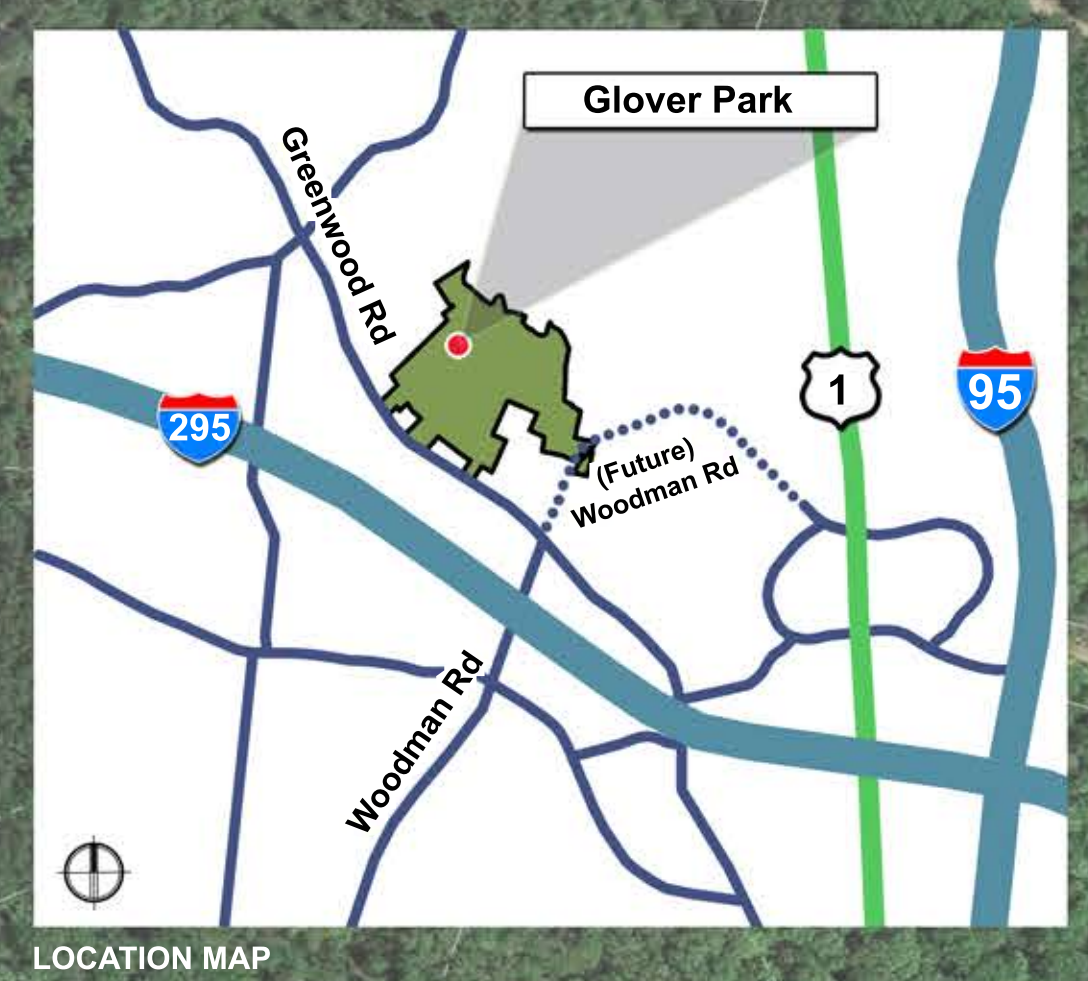
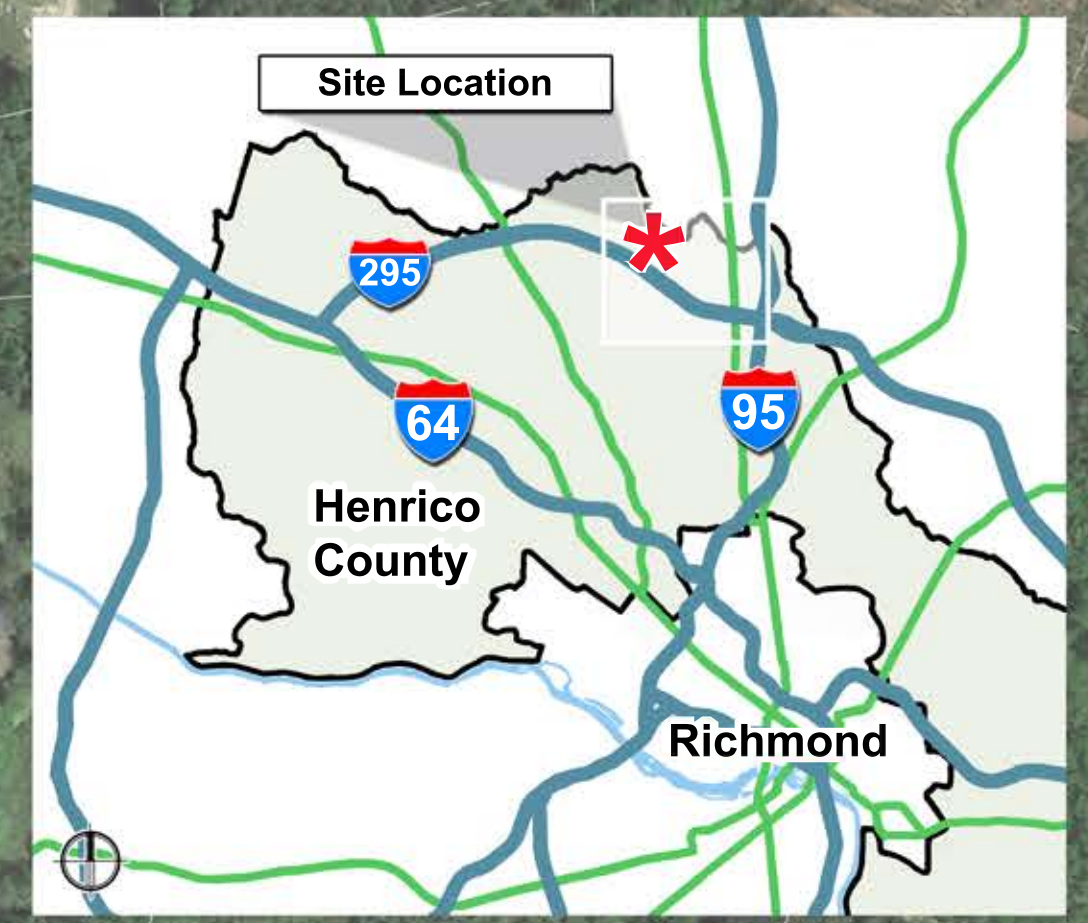


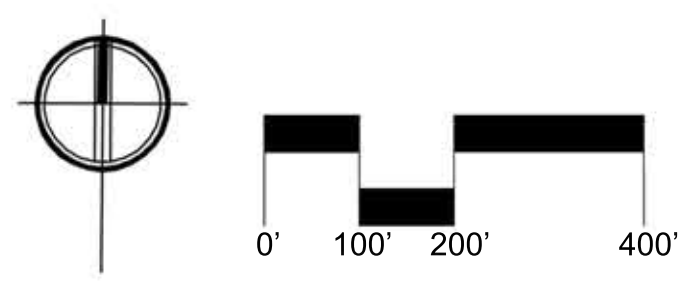


LEGEND

A	NEW BASEBALL FIELD
B	EXISTING MULTIPURPOSE FIELDS
C	NEW MULTIPURPOSE FIELDS
D	BATTING CAGES
E	EXISTING PARKING
F	NEW PARKING
G	EXISTING BEACH VOLLEYBALL COURTS
H	PLAYGROUND
I	FITNESS STATIONS
J	TRAIL HEAD
K	WALKING TRAILS/ CROSS COUNTRY COURSE
L	DOG PARK
M	SKATE PARK/ PUMP TRACK
N	TRAIL DISC GOLF COURSE
O	COMMUNITY OPEN SPACE
P	RESTROOMS
Q	SHADE SHELTER
R	RESTORED HISTORIC BARN SHELTER
S	MAINTENANCE AREA
T	EXISTING GREENWOOD ROAD ENTRANCE
U	ENHANCED PEDESTRIAN PARK ENTRANCE
V	WOODMAN ROAD ENTRANCE
W	COMMUNITY CONNECTION LINK



- GENERAL NOTES:**
1. Total acreage owned by Henrico County is 209.03 acres.
 2. The site will be served by County water and sewer.
 3. The project site is not within the mapped Chesapeake Bay preservation area per the Department of Environmental Quality. See letter dated March 17, 2015.
 4. Site features will be lighted/ illuminated, and may include but are not limited to: Multi-purpose fields, Baseball fields, Volleyball courts, Skate park, Pump track, Disc golf course, Dog park, Playgrounds, and Parking lots.



GLOVER PARK

AMENDED MASTER PLAN

HENRICO COUNTY, VIRGINIA

AUGUST 12, 2022



POD2022-00432

September 21, 2022

Staff Plan