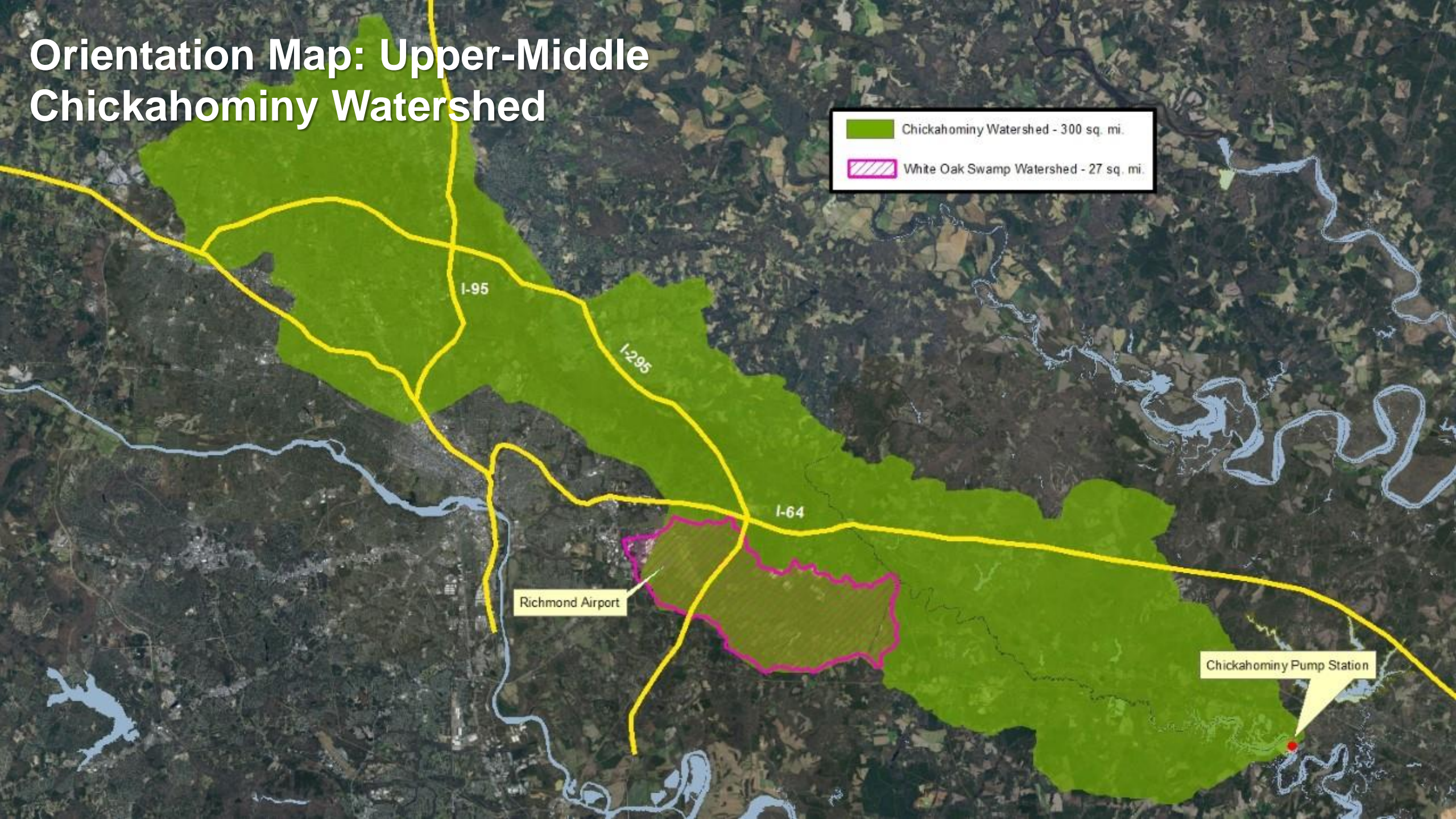


Bentley Chan, P.E.
Director, Henrico Public Utilities
Henrico County



Orientation Map: Upper-Middle Chickahominy Watershed

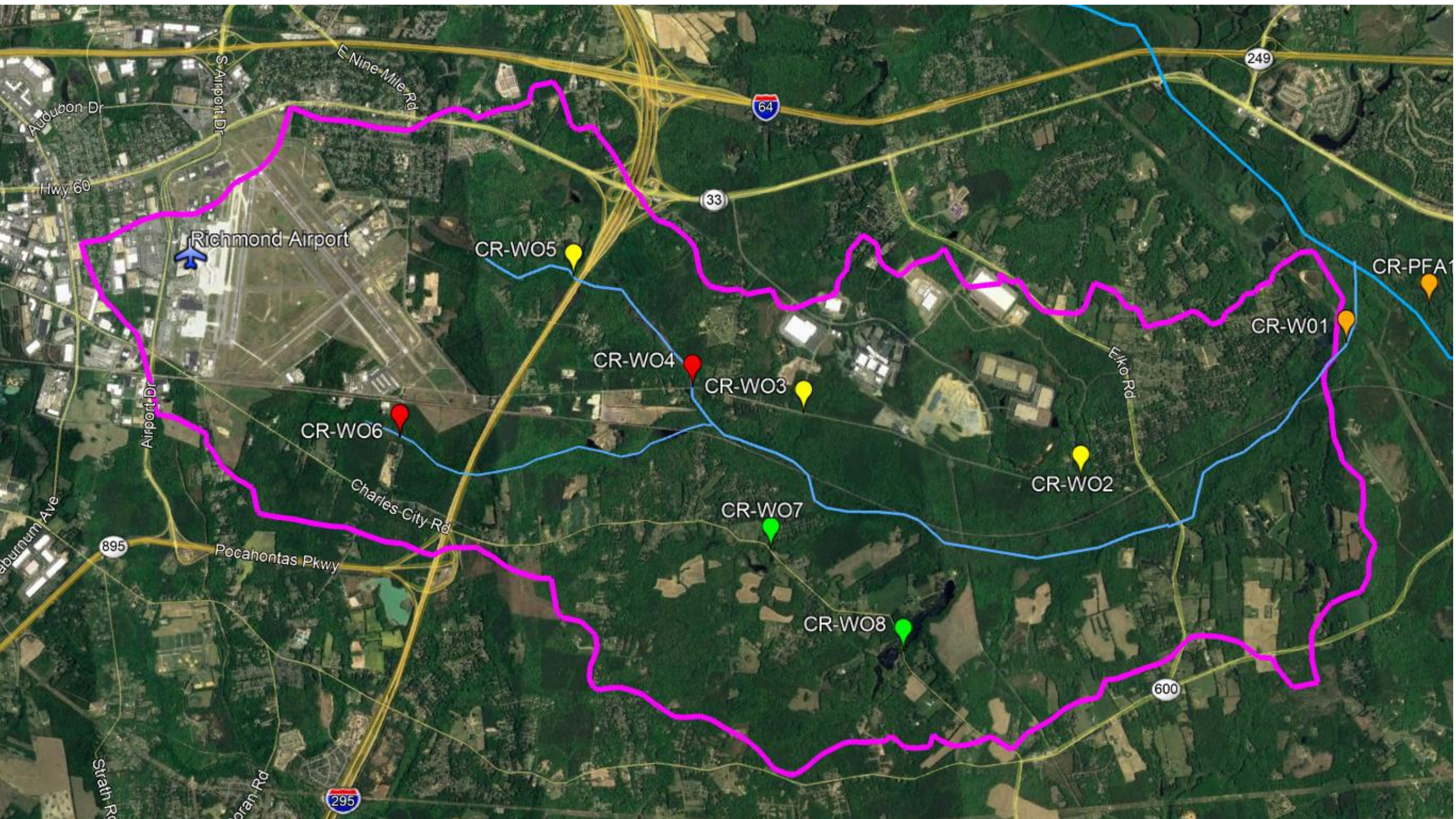


Orientation Map: White Oak Swamp



I-64

Richmond Airport



Richmond Airport

CR-WO5

CR-WO4

CR-WO3

CR-WO6

CR-WO7

CR-WO2

CR-WO8

CR-WO1

CR-PFA1

Audubon Dr

Hwy 60

S Airport Dr

E Nine Mile Rd

Airport Dr

Aburnum Ave

Charles City Rd

Pocahontas Pkwy

Eiko Rd

895

64

33

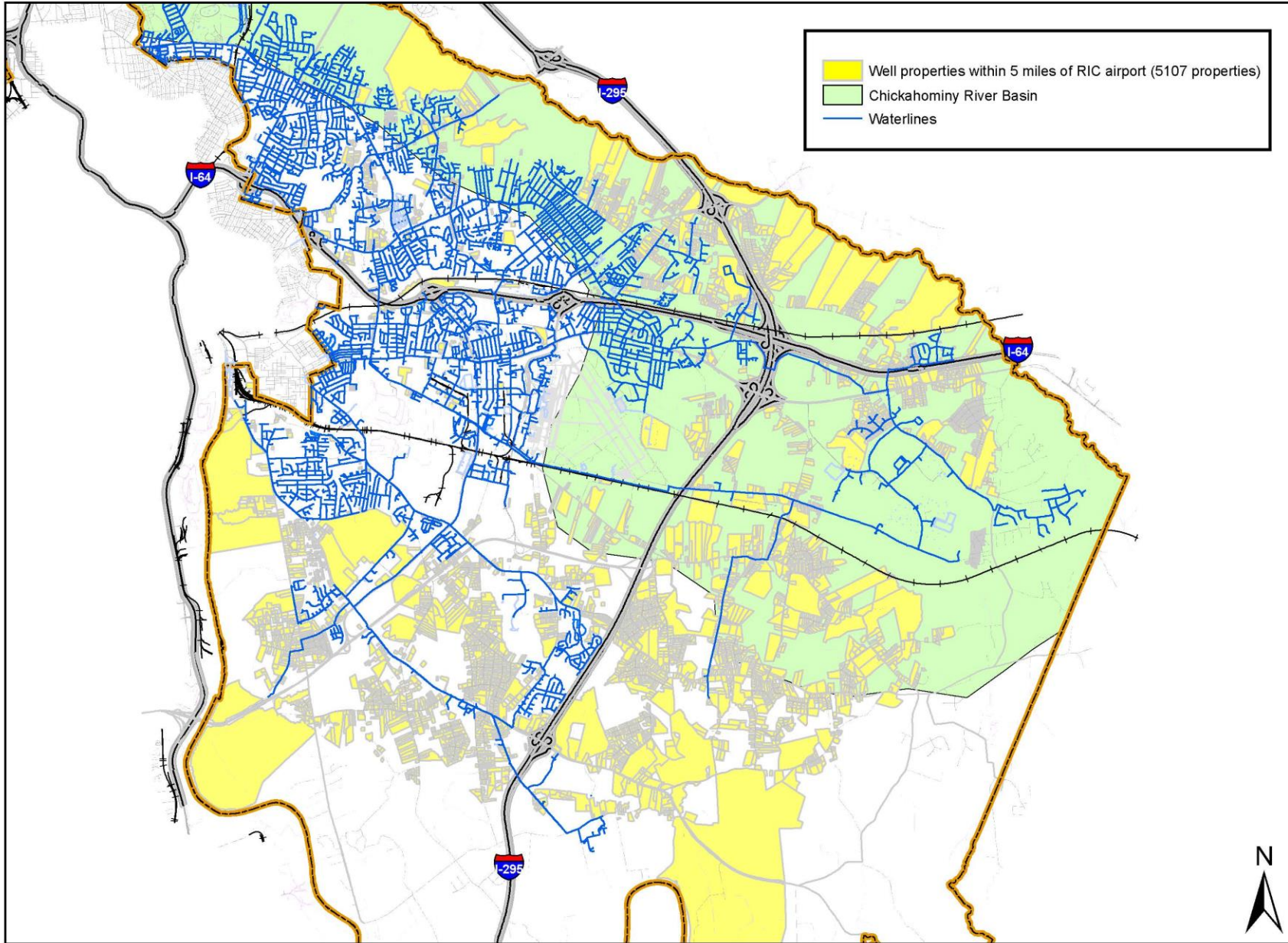
249

295

600

Strath Rd

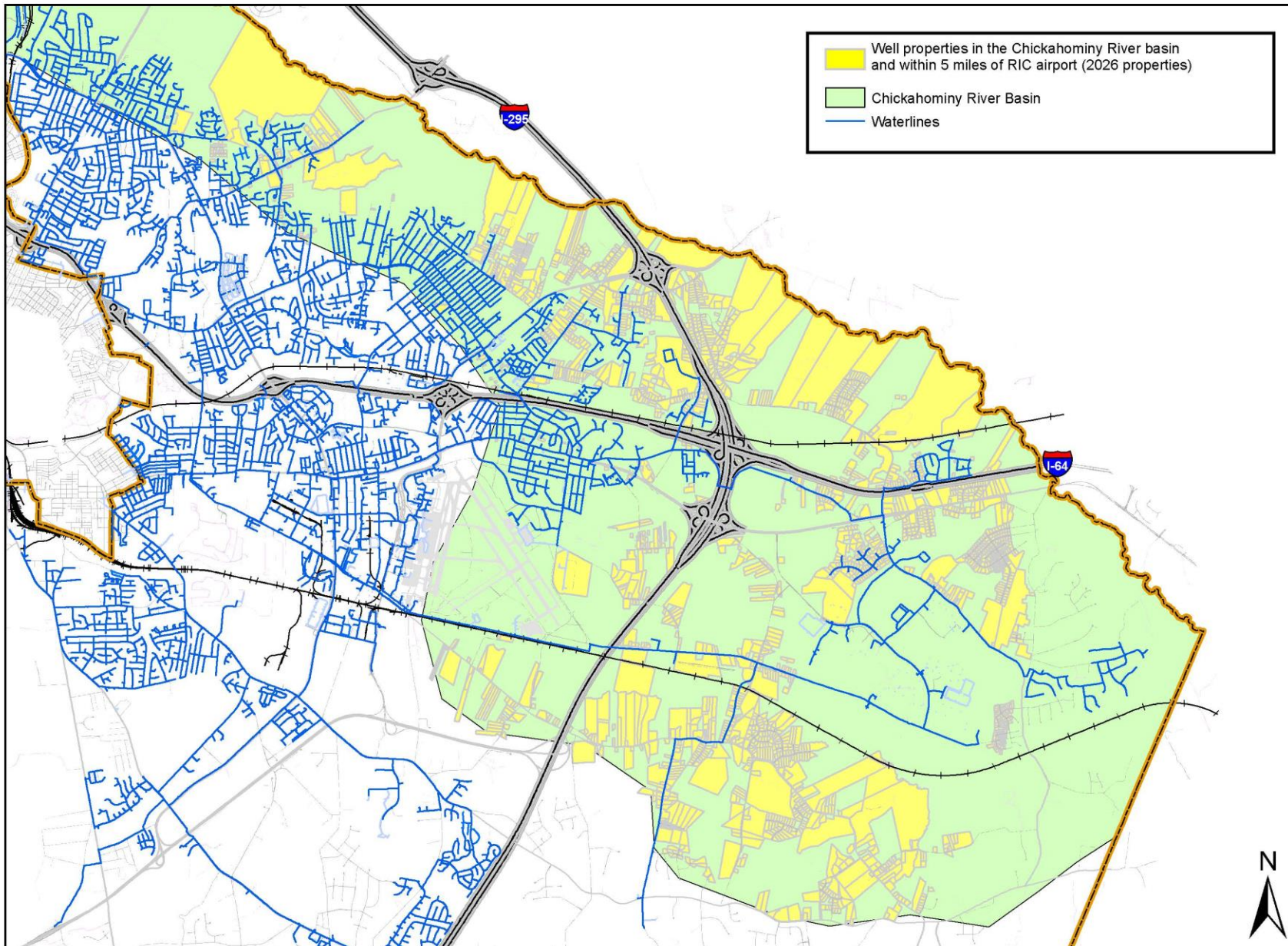
Stran Rd



0 2,500 5,000 10,000 15,000 20,000 Feet

Well properties within 5 miles of RIC Airport

Date of Printing:
11/15/2021

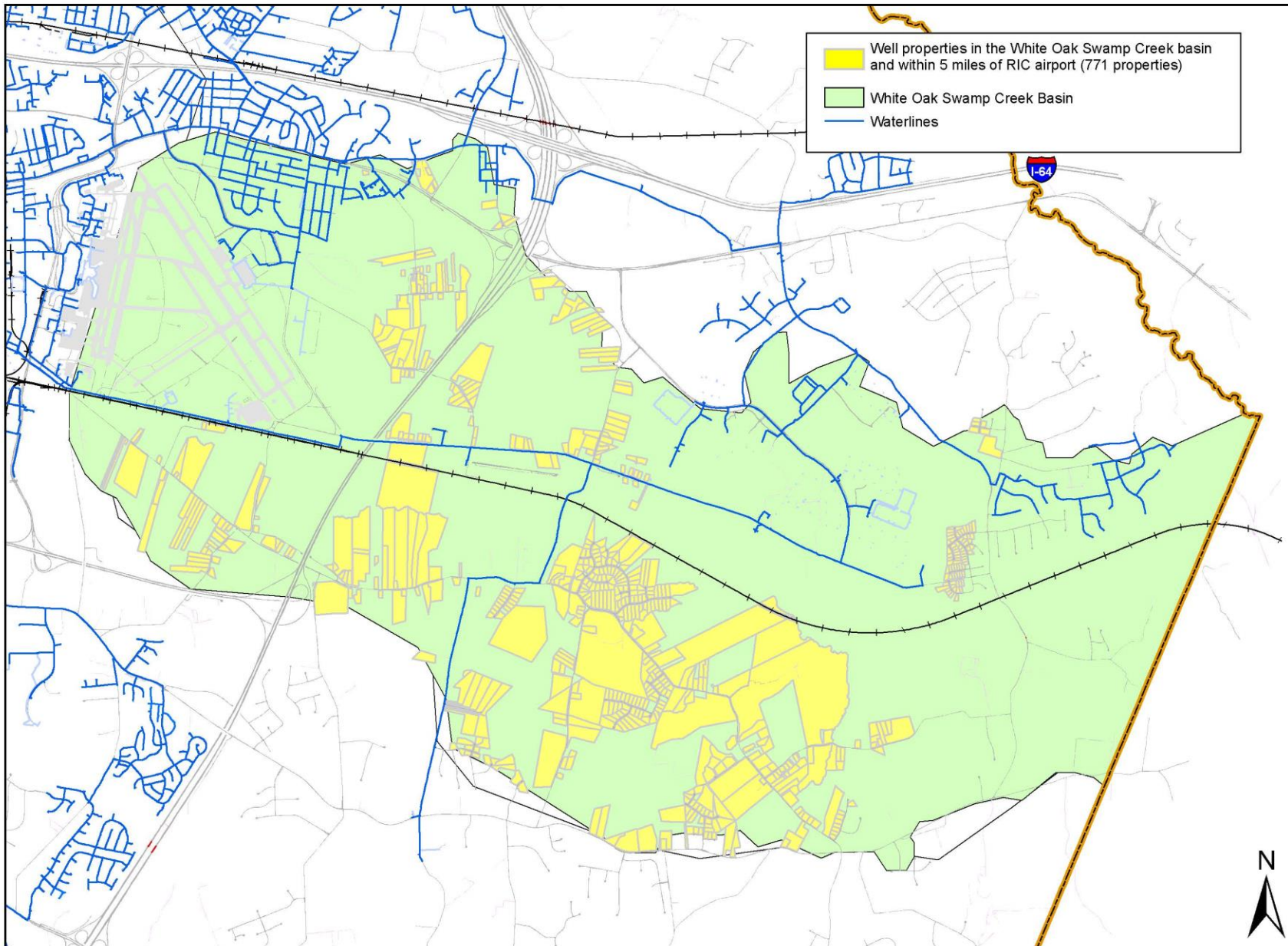


- Well properties in the Chickahominy River basin and within 5 miles of RIC airport (2026 properties)
- Chickahominy River Basin
- Waterlines

0 1,875 3,750 7,500 11,250 15,000 Feet

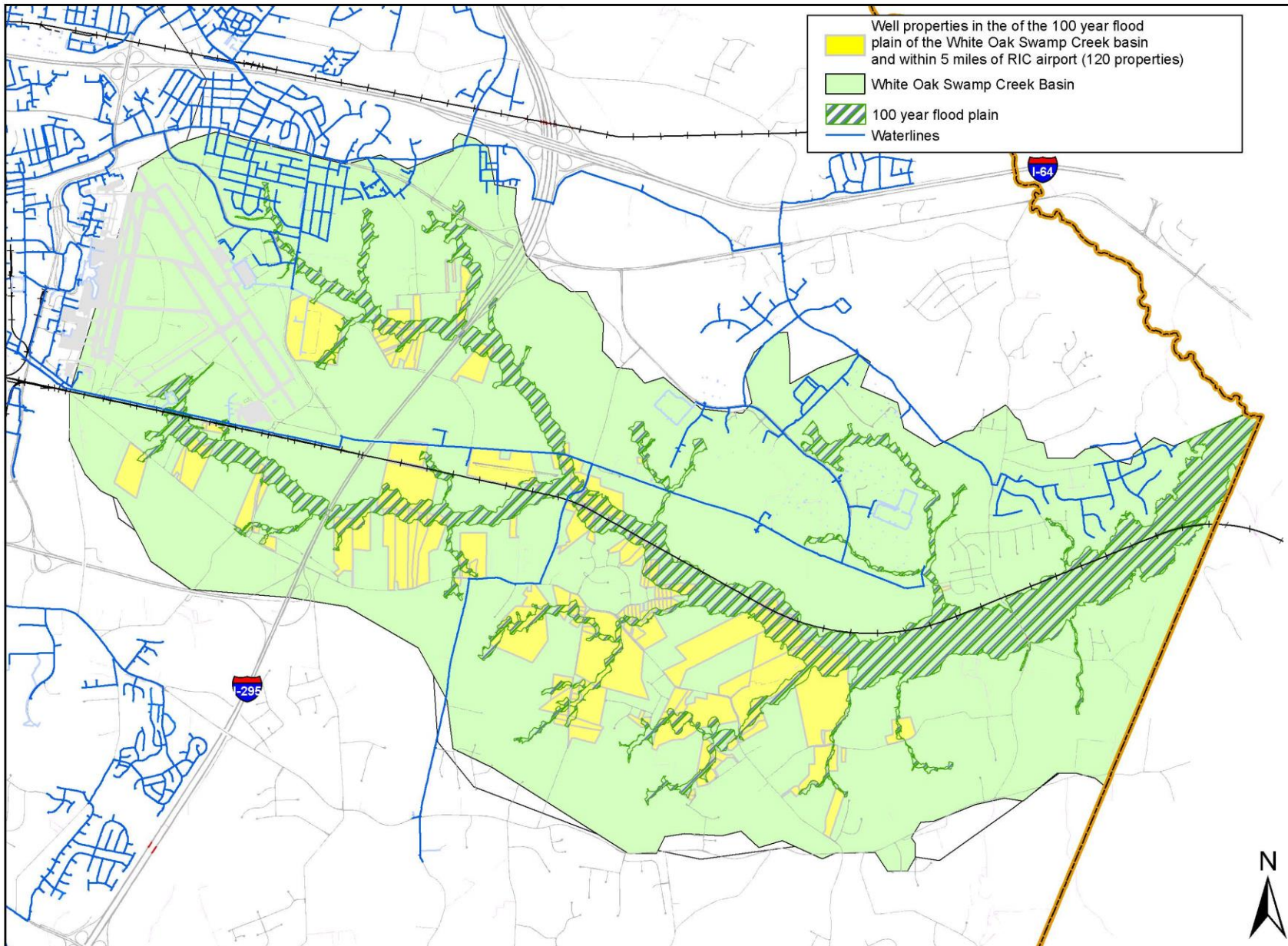
Well properties in the Chickahominy River basin and within 5 miles of RIC Airport

Date of Printing:
11/15/2021



Well properties in the White Oak Swamp Creek basin and within 5 miles of RIC Airport

Date of Printing:
11/15/2021



0 1,250 2,500 5,000 7,500 10,000 Feet

Well properties in the 100 year flood plain of the White Oak Swamp Creek basin and within 5 miles of RIC Airport

Date of Printing:
11/15/2021

2019 - 2021

- Newport News Waterworks PFAS/PFOS Source Water Screening Project

April 2021

- VA PFAS Sampling Study
- VA PFAS Sampling Training

May 2021

- PFAS Samples collected at Henrico County Drinking Water Facility and tested

August 2021

- Newport News Waterworks PFAS Screening and Verification Sampling Continued

October 2021

- PFAS Response in Chickahominy Watershed Notification to Henrico County
- Henrico County coordinates with DEQ and VDH
- Henrico County develops sampling plan for White Oak Swamp and surrounding areas

November 2021

- Henrico County begins validation sampling in White Oak Swamp
- Henrico County and DEQ/VDH to begin drinking water sampling