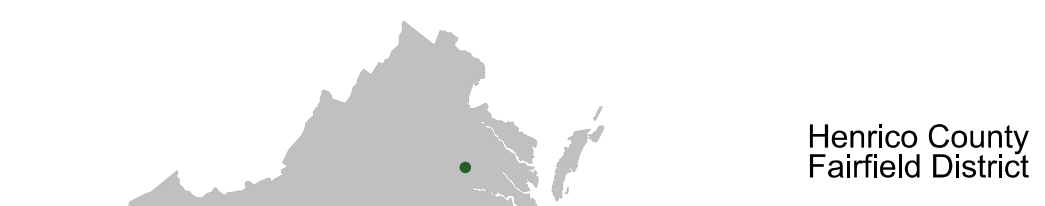




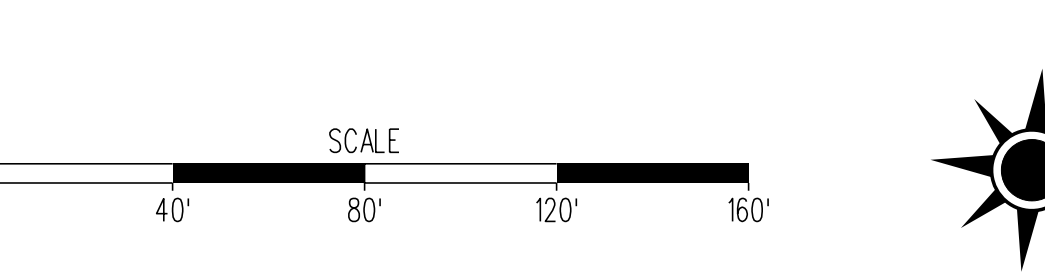
Public Hearing - Fall Line Trail - Villa Park and Longdale Phases

Villa Park Phase

Project Location



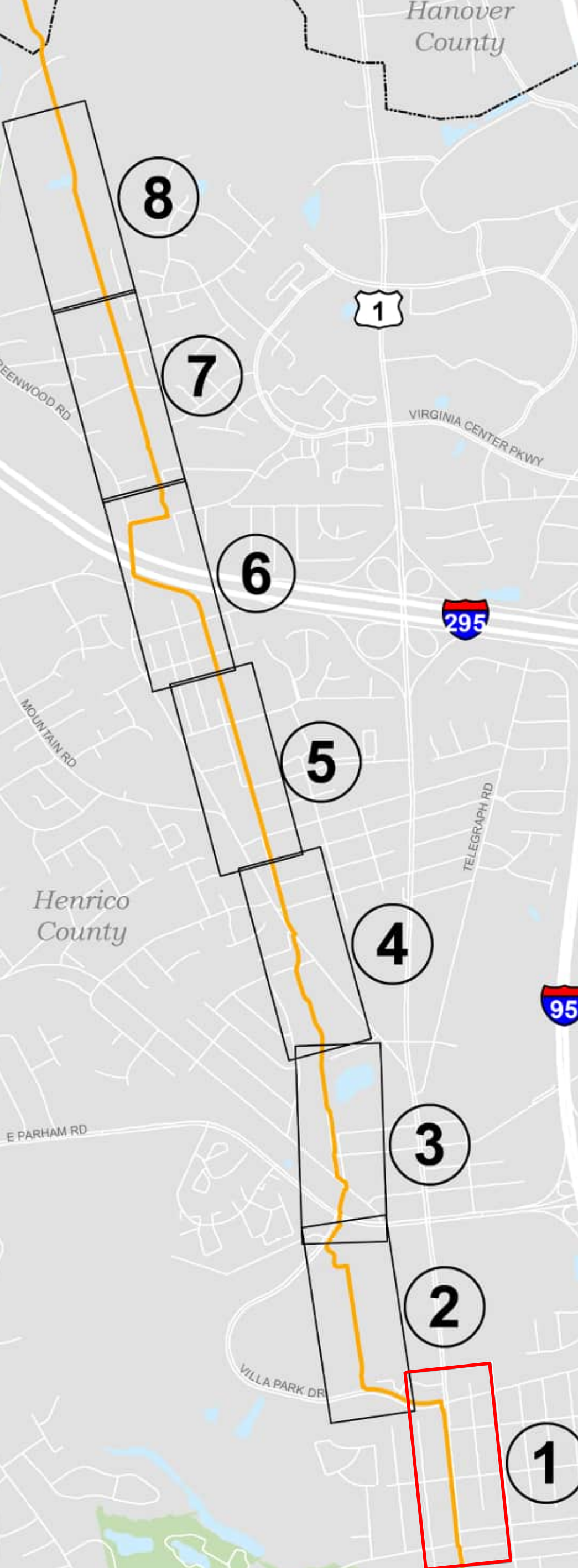
Scale and North Arrow



Legend

- | | |
|---|---|
| Proposed Fall Line Trail Shared Use Path | Existing Right of Way |
| Proposed Boardwalk | Proposed Right of Way Line |
| Proposed Bridge | Proposed Permanent Easement |
| Proposed Asphalt | Proposed Temp Construction Easement |
| Proposed Concrete | Proposed Limits of Construction in Fill |
| Stamped Concrete | Proposed Limits of Construction in Cut |
| Proposed Native Meadow Seeding | Existing Electrical Transmission Towers |
| Proposed Perennials and Shrub Beds | |
| Proposed Landscaping: Shade Tree, Ornamental Tree, Large Shrub, Small Shrub | |

Sheet Layout



Contact Information

Kristen Burton
Capital Projects Manager
Henrico County Public Works
4305 E. Parham Road
Henrico, VA 23226

Comments may also be sent to:
bur146@henrico.us

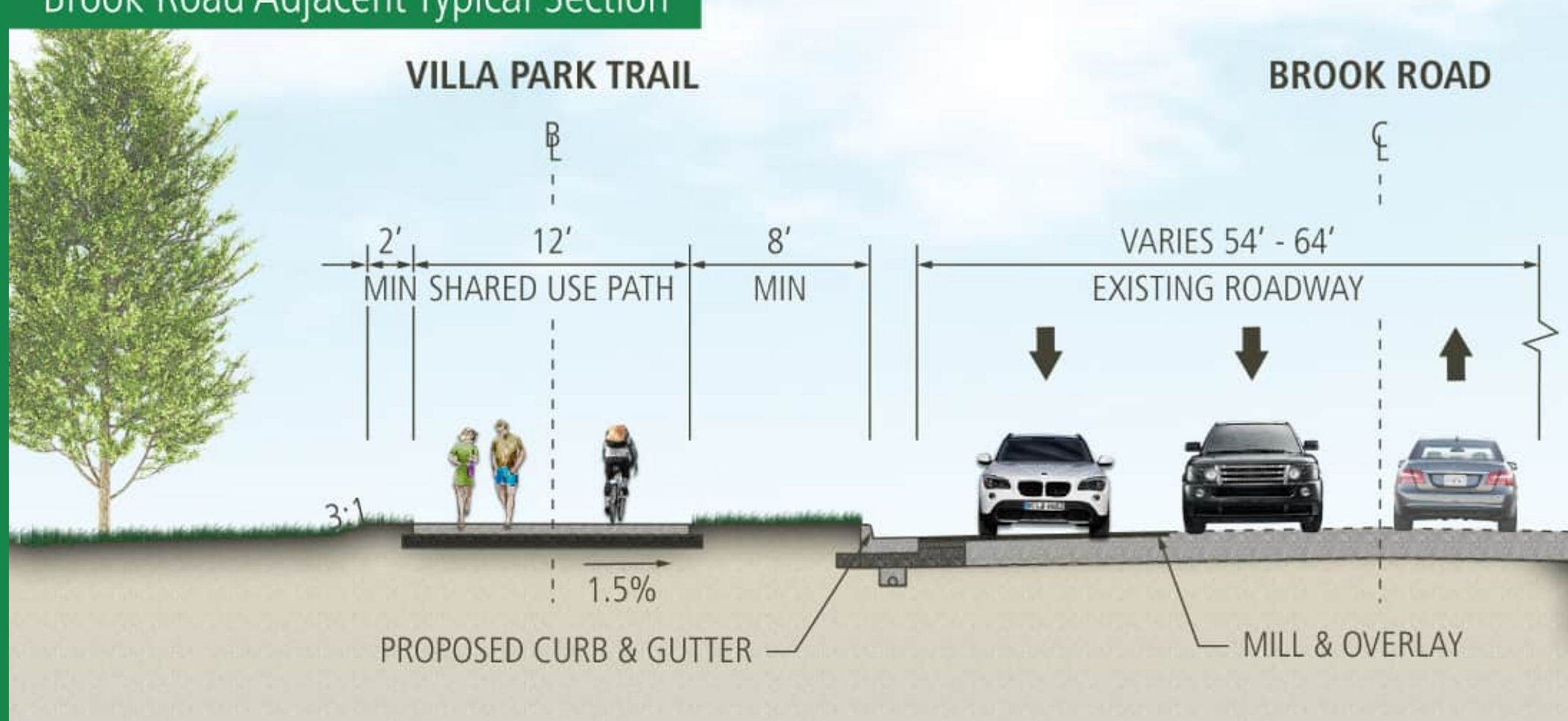
Fall Line Trail - Villa Park Phase
Fall Line Trail - Longdale Phase
Henrico County, Virginia
County Project Number: 09015

These plans are unfinished and unapproved and are not to be used for any type of construction or the acquisition of right of way. Additional assessments for utility relocations may be required beyond the proposed right-of-way shown on these plans.

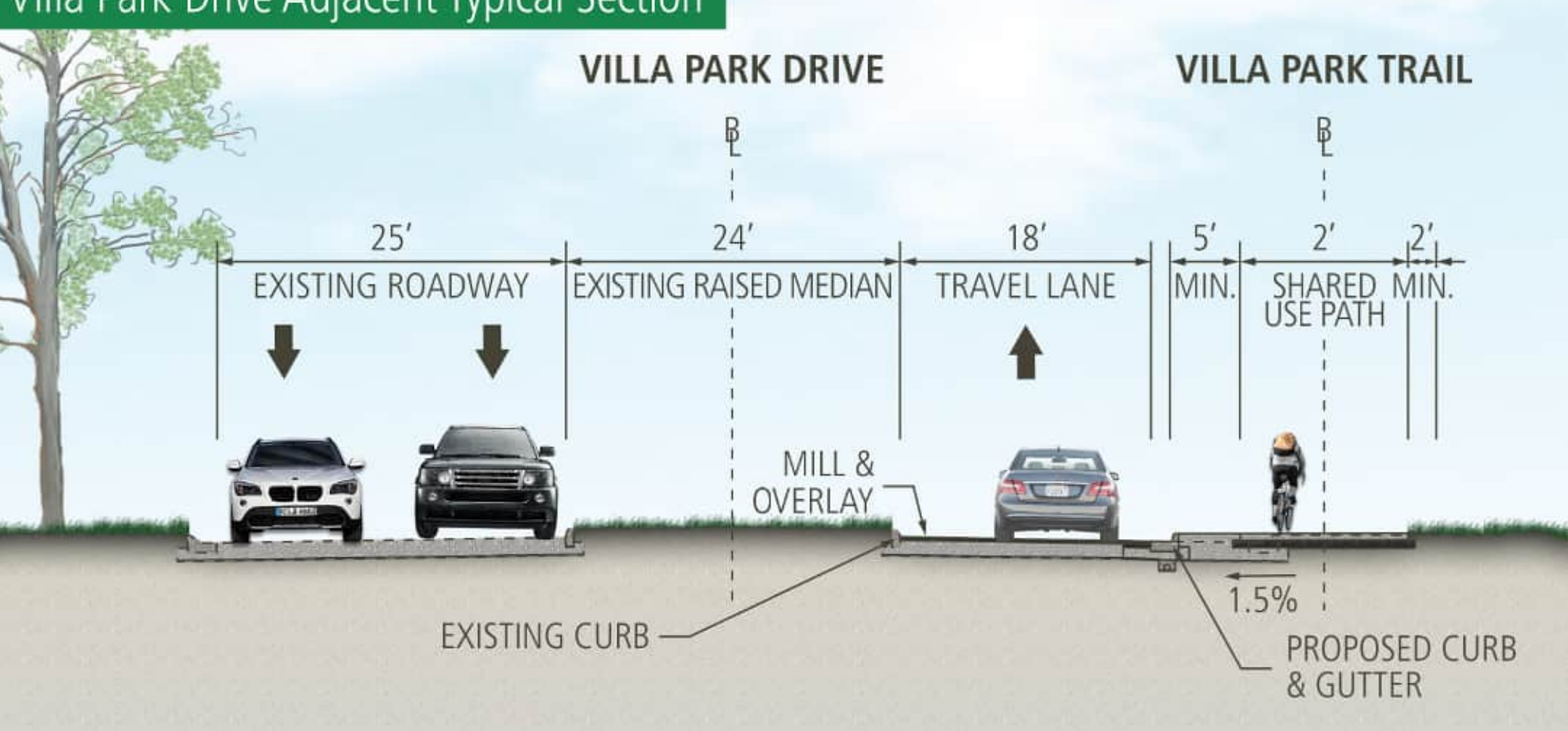
This project will involve a charge and/or break in limited access control.
Copyright of the Commonwealth of Virginia copyright 2021.



TYPICAL SECTION A:
Brook Road Adjacent Typical Section



TYPICAL SECTION B:
Villa Park Drive Adjacent Typical Section





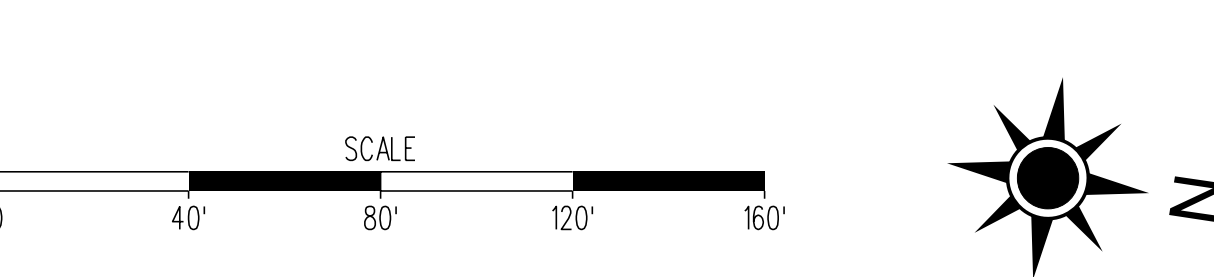
Public Hearing - Fall Line Trail - Villa Park and Longdale Phases

Villa Park Phase

Project Location



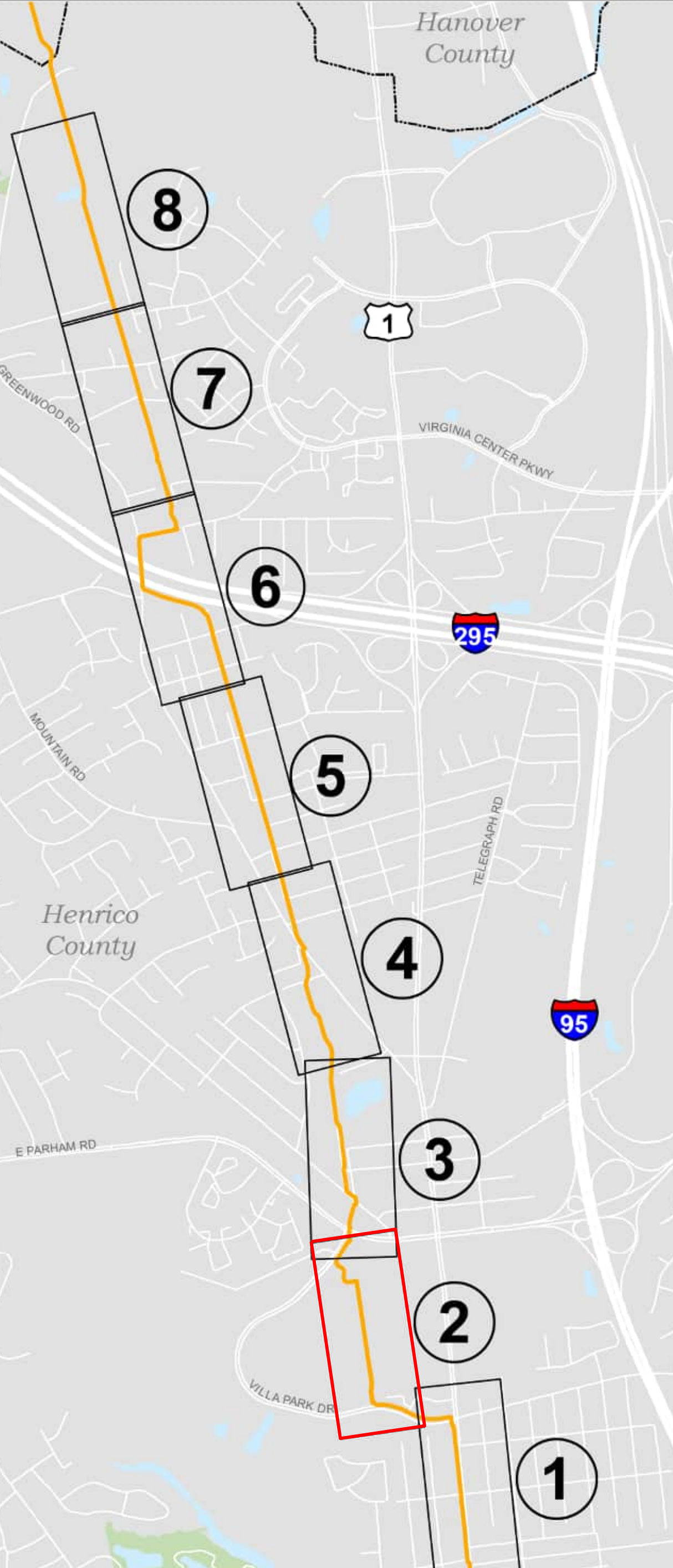
Scale and North Arrow



Legend

Proposed Fall Line Trail Shared Use Path	Existing Right of Way
Proposed Boardwalk	Proposed Right of Way Line
Proposed Bridge	Proposed Permanent Easement
Proposed Asphalt	Proposed Temp Construction Easement
Proposed Concrete	Proposed Limits of Construction in Fill
Stamped Concrete	Proposed Limits of Construction in Cut
Proposed Native Meadow Seeding	Existing Electrical Transmission Towers
Proposed Perennials and Shrub Beds	
Proposed Landscaping: Shade Tree, Ornamental Tree, Evergreen Tree, Large Shrub, Small Shrub	

Sheet Layout



Contact Information

Kristen Burton
Capital Projects Manager
Henrico County Public Works
4305 E. Parham Road
Henrico, VA 23228

Comments may also be sent to:
bur146@henrico.us

Fall Line Trail - Villa Park Phase

Fall Line Trail - Longdale Phase
Henrico County, Virginia
County Project Number: 09015

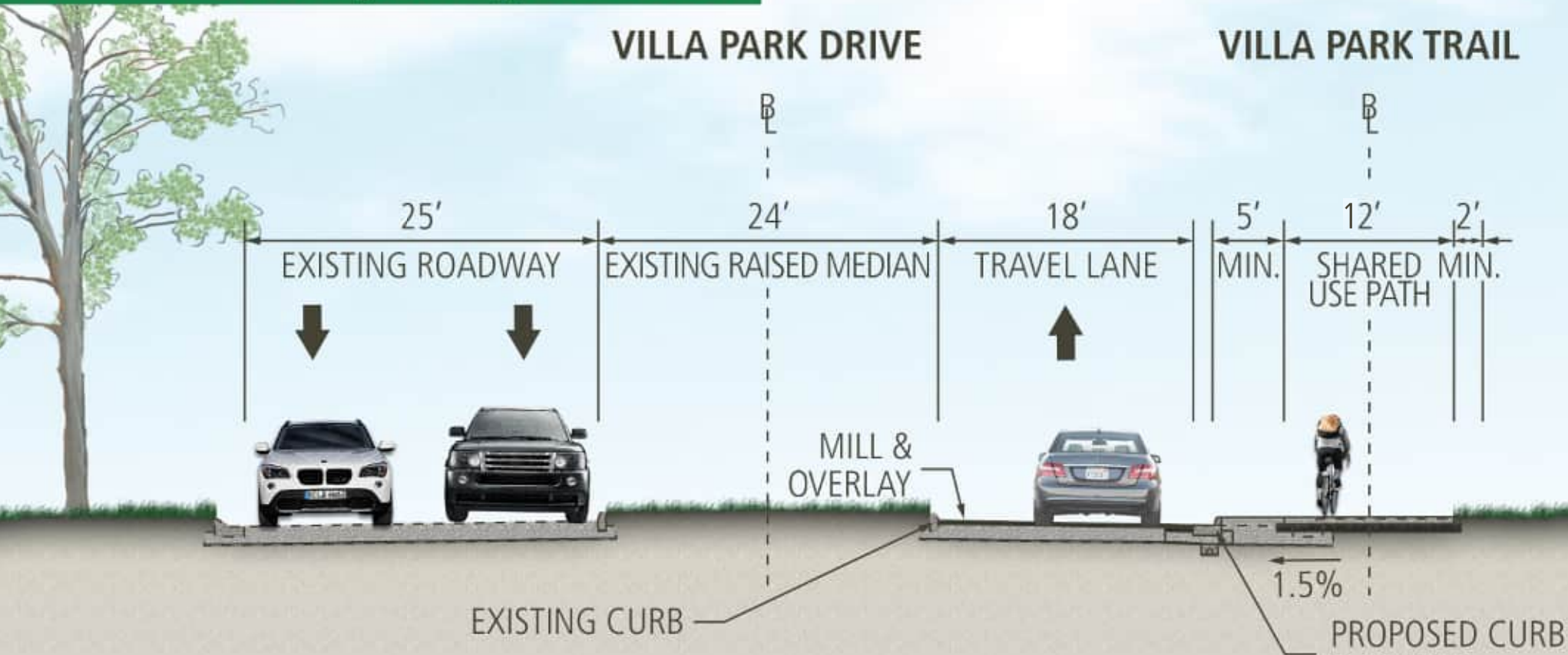
These plans are unfinished and unapproved and are not to be used for any type of construction or the acquisition of right of way. Additional assessments for utility relocations may be required beyond the proposed right-of-way shown on these plans.

This project will involve a charge and/or break in limited access control.

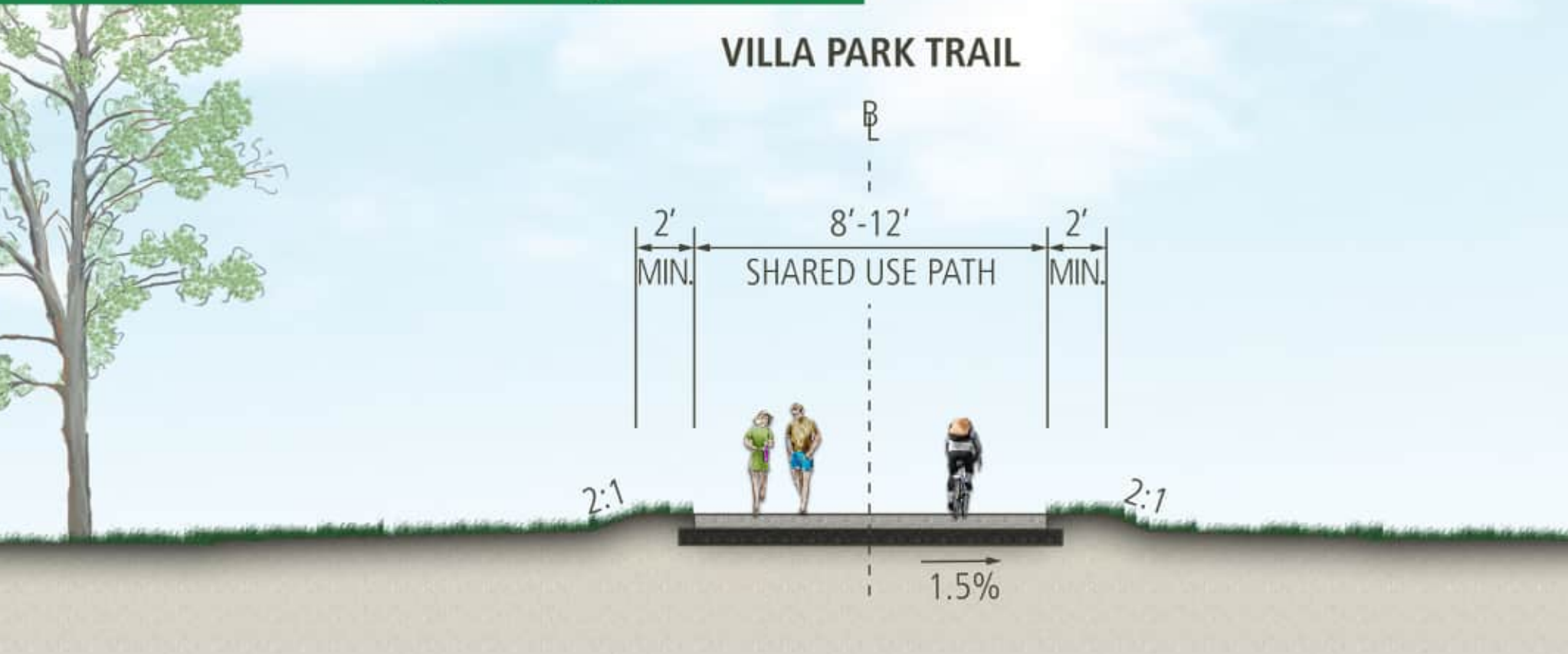
Image Courtesy of the Commonwealth of Virginia copyright 2021



TYPICAL SECTION B:
Villa Park Drive Adjacent Typical Section



TYPICAL SECTION C:
Villa Park Phase Off Alignment Typical Section



TYPICAL SECTION D:
Darracott Road Adjacent Typical Section

