



Route 5 and New Osborne Turnpike IMPROVEMENTS STUDY

Public Information Meeting
August 7, 2025



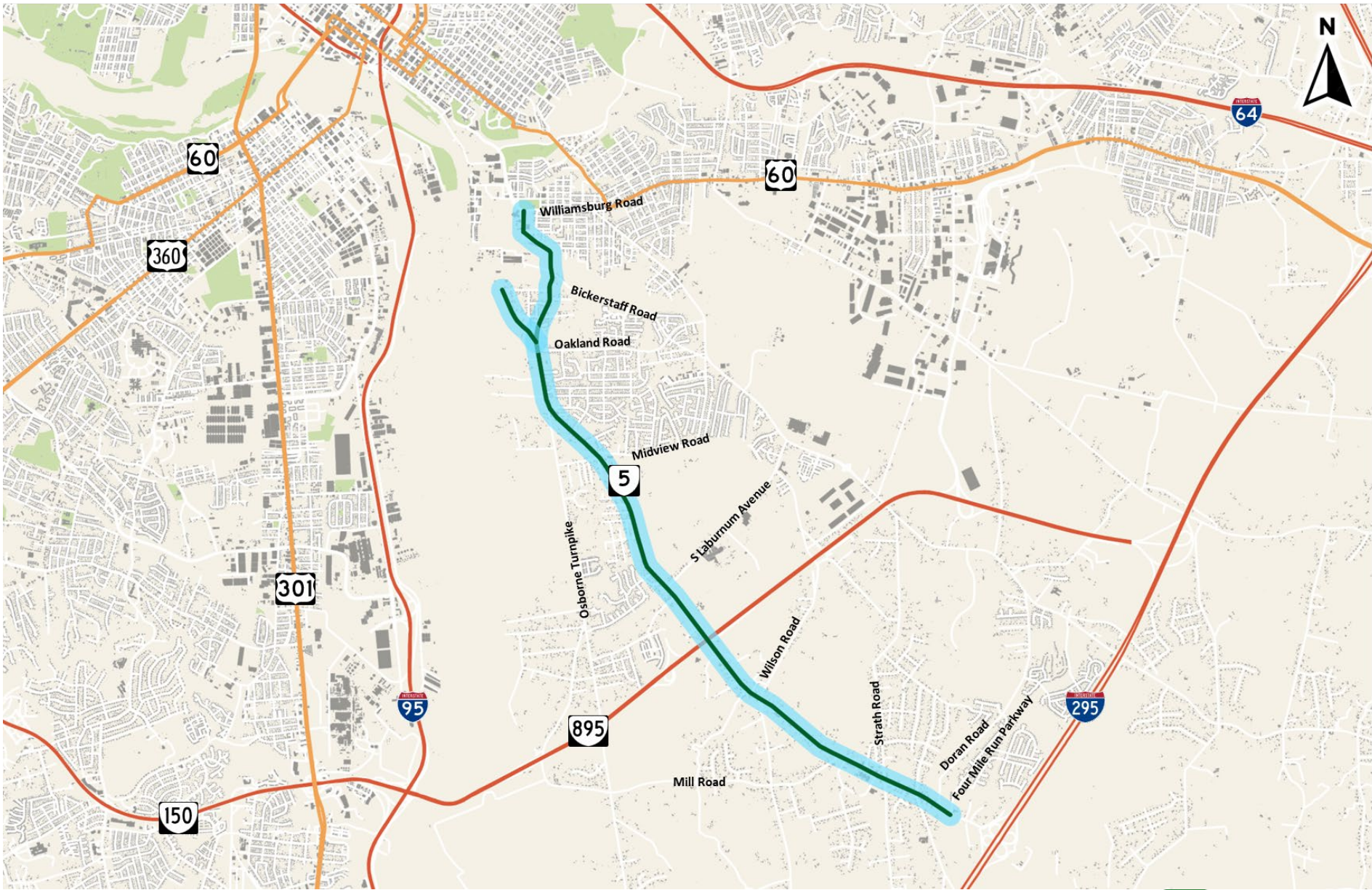
Study Description

The County of Henrico is conducting a study to evaluate necessary safety and operational improvements along the Route 5 and New Osborne Turnpike corridors.

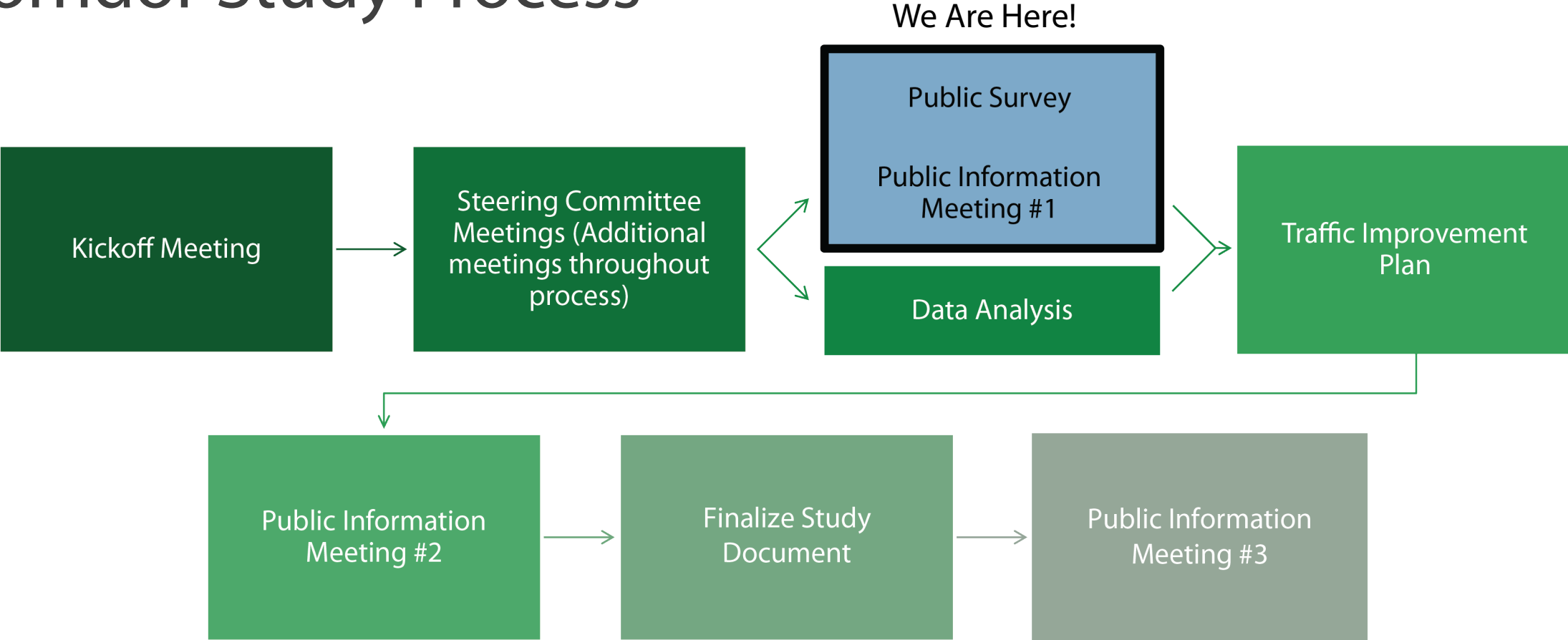
This study is being conducted in partnership with the Virginia Department of Transportation (VDOT) and the City of Richmond.



Study Area

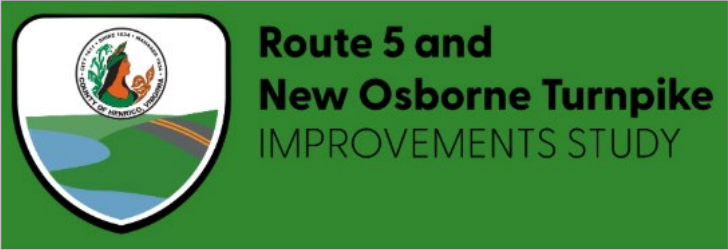


Corridor Study Process



Interactive Map and Survey

A key component of success for this study will be incorporating public feedback from those who walk, bike, drive, and take transit along Route 5 and New Osborne Turnpike.



The County of Henrico is conducting a study to evaluate necessary safety and operational improvements along the Route 5 and New Osborne Turnpike corridors. This study is being conducted in partnership with the Virginia Department of Transportation (VDOT) and the City of Richmond.

A key component of success for this study will be incorporating public feedback from those who walk, bike, drive, and take transit along Route 5 and New Osborne Turnpike. Please share your thoughts about the current conditions as well as your ideas on how we can improve the experience of traveling along the corridor. And be sure to pass the survey along to your friends, family, and acquaintances. We sincerely appreciate your input.

Note: questions denoted with an asterisk (*) are required.

Study Area Map



Locations of Concern on Route 5/New Osborne Turnpike (1)

Map Instructions
Please identify locations where you notice or experience transportation safety-related concerns or want to highlight an area of opportunity. Do you regularly encounter speeding along a particular part of the corridor? Are there sidewalks you travel along that lack appropriate lighting to help you feel safe? Are there areas where bicycle/pedestrian facilities would be useful, and add important access to destinations like parks or schools?
Follow steps 1 through 4 to identify locations of concern.

1. Select the type of concern from the dropdown menu.
2. Place the pin on the map at the location of your concern. If you do not wish to use the map, please specify the location of your concern in the third prompt.
3. Provide additional information about your concern. If you did not place a pin on the map, please specify the location of your concern in this prompt.
4. Click the plus sign (+) to repeat this process for each concern you would like to share.

Select your concern or opportunity from the dropdown menu.
Use dropdown menu below

-Please select-

Place a pin on the map where you have this concern. Only place pins within the dashed rectangle.
Please place pin within the study area rectangle. Only place pins within the dashed rectangle.

A screenshot of the interactive map interface. It shows a search bar at the top with the text 'Find address or place'. Below the search bar is a map of the study area with a blue pin placed on a dashed rectangle. The map includes labels for 'Oakland', 'Oakland Rd', 'Midview Rd', and 'Capitol View'. At the bottom, there are coordinates: 'Lat: 37.488879' and 'Lon: -77.401443'. The map is powered by Esri.

Scan Code to Access the Online Survey!





*Scan QR Code
to Visit the Study Website!*

Route 5 + New Osborne Turnpike



Thanks for coming!

Please share your feedback and questions
with a member of our technical team.