

# Master Plan: Lakewood to Wilton Landing Section



**PEDESTRIAN ACCESS**

**LAKEWOOD**

**LAKEWOOD DONATION PROPERTY - 8.9 ACRES**

**OVERLOOK AND KAYAK/PADDLE LAUNCH**

**BOARDWALK**

**FISHING PIER**






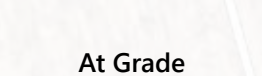
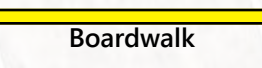


**WILTON LANDING DONATION PARCELS**

**WILTON LANDING PARKING AND TRAILHEAD ACCESS**

**LEGEND**

- COUNTY-OWNED PARCELS
- WILTON LANDING DONATION PARCELS
- EXISTING TRAIL/BOARDWALK
- POTENTIAL TRAIL/BOARDWALK
- COUNTY BOUNDARY
- WETLANDS
- WATERBODY/STREAM FEATURE
- TREE LINE

0 400 800 Feet

 COUNTY-OWNED PARCELS  
 WILTON LANDING DONATION PARCELS  
 EXISTING TRAIL/BOARDWALK  
 At Grade  
 Boardwalk  
 COUNTY BOUNDARY  
 WETLANDS  
 WATERBODY/STREAM FEATURE  
 TREE LINE





# Tuckahoe Creek Park - Wilton Landing

Conceptual Plan

## Parking and Boardwalk Trailhead at Wilton Landing on Tuckahoe Creek

