

ORDINANCE — To Change the Polling Place for the Sandston Precinct in the Varina District from Sandston Baptist Church to Sandston Elementary School by Amending and Reordaining Section 9-2 Titled “Precincts and polling places” of the Code of the County of Henrico

BE IT ORDAINED BY THE BOARD OF SUPERVISORS OF HENRICO COUNTY, VIRGINIA:

1. That Section 9-2 of the Code of the County of Henrico be amended and reordained as follows:

Sec. 9-2. Precincts and polling places.

The following are the precinct boundaries and polling places for the magisterial districts in the county.

• • • •

(5) *Varina Magisterial District.*

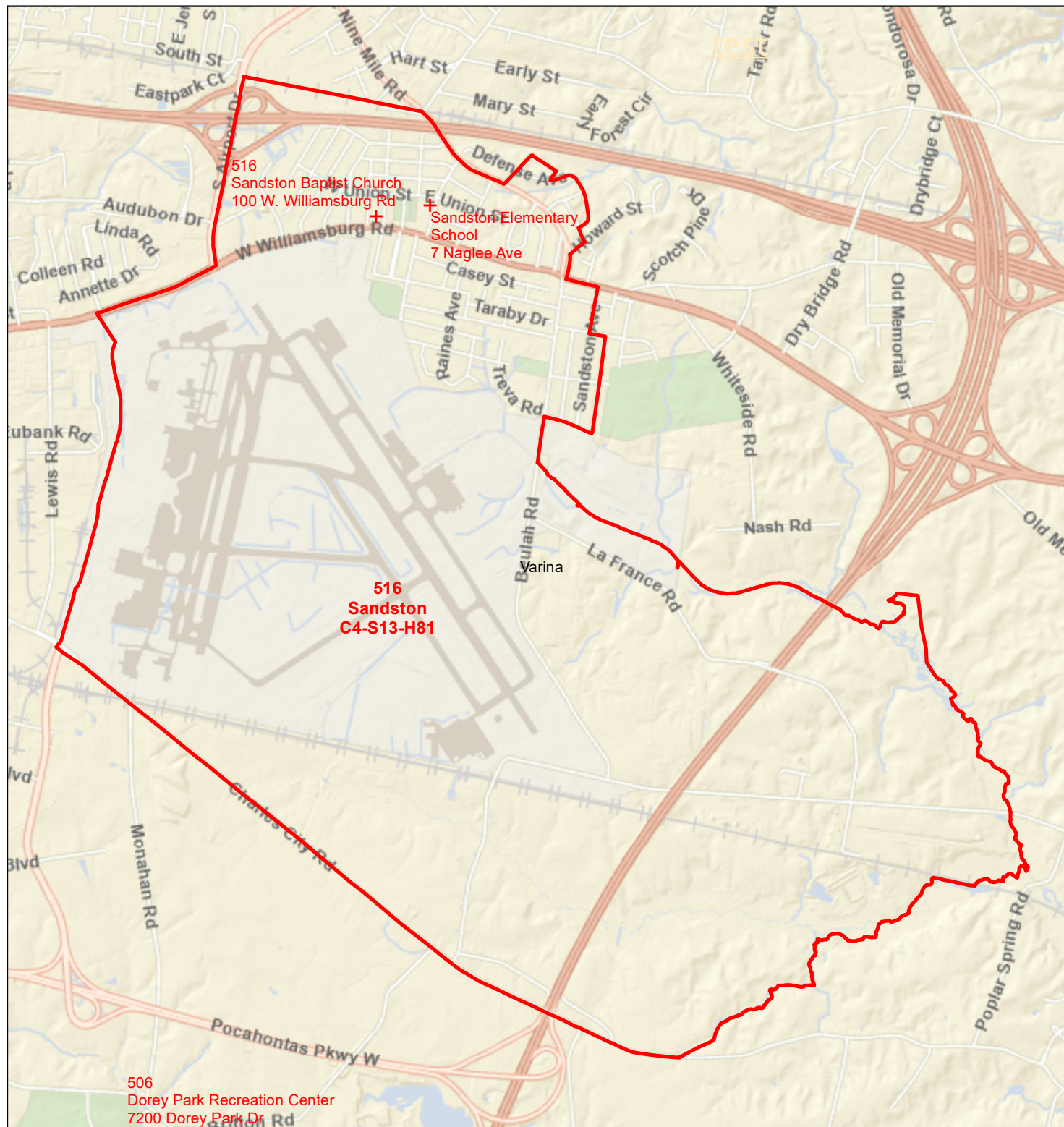
• • • •

- p. Sandston Precinct. Beginning at the intersection of Charles City Road and S. Airport Drive; thence northwardly along S. Airport Drive to its intersection with S. Airport Drive Extended (approximately 2,650 feet southwest of the intersection of S. Airport Drive and Williamsburg Road); thence northwardly along S. Airport Drive Extended to its intersection with Williamsburg Road (U.S. Route 60); thence eastwardly along Williamsburg Road (U.S. Route 60) to its intersection with S. Airport Drive (State Route 156); thence northwardly along S. Airport Drive (State Route 156) to its intersection with the Southern Railway; thence eastwardly along the Southern Railway to its intersection with East Nine Mile Road (State Route 33); thence southeastwardly along East Nine Mile Road (State Route 33) to its intersection with Bond Street; thence northeastwardly along Bond Street to its intersection with Algiers Drive; thence southeastwardly along Algiers Drive to its intersection with Defense Avenue; thence southeastwardly along Defense Avenue to its intersection with Seven Pines Avenue; thence southwardly along Seven Pines Avenue to its intersection with Howard Street; thence southwestwardly along Howard Street to its intersection with East Nine Mile Road (State Route 33); thence southwardly along East Nine Mile Road (State Route 33) to its intersection with East Williamsburg Road (U.S. Route 60); thence eastwardly along East Williamsburg Road (U.S. Route 60) to its intersection with Sandston Avenue; thence southwardly

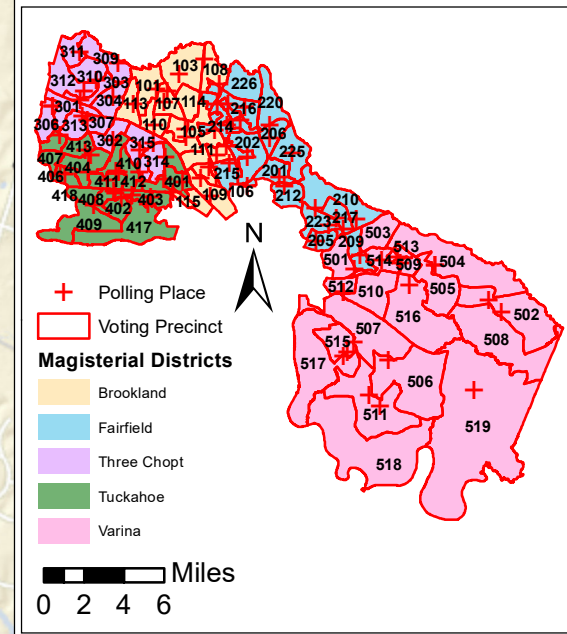
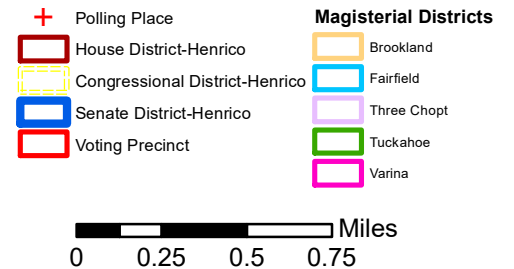
along Sandston Avenue to its intersection with Huntsman Road; thence eastwardly along Huntsman Road to its intersection with Seabury Avenue; thence southwardly along Seabury Avenue to its intersection with Treva Road; thence westwardly along Treva Road to its intersection with Beulah Road; thence southwardly along Beulah Road to its intersection with White Oak Swamp Creek (approximately 1,200 feet north of the intersection of Beulah Road and La France Road); thence southeastwardly along White Oak Swamp Creek to its intersection with Portugee Road; thence southwardly along White Oak Swamp Creek to a fork in the creek (approximately 400 feet west of the intersection of Poplar Springs Road and White Oak Swamp Creek); thence southwestwardly along White Oak Swamp Creek to its intersection with an unnamed stream (approximately 4,800 feet east of the intersection of White Oak Swamp Creek and Interstate Route 295); thence southwardly along the unnamed stream to its intersection with another unnamed stream; thence southwestwardly along this unnamed stream to its intersection with Charles City Road (approximately 2,000 feet east of the intersection of Turner Road and Charles City Road); thence northwestwardly along Charles City Road to its intersection with S. Airport Drive and the point of beginning. The polling place for Sandston Precinct is ~~Sandston Baptist Church, 100 W. Williamsburg Road~~ **Sandston Elementary School, 7 Naglee Avenue.**

• • • •

2. This ordinance will be in full force and effect at the conclusion of the 30-day wait period described in Code of Virginia § 24.2-129(C).
3. The Clerk of the Board is directed to send a certified copy of this ordinance to the Henrico County Electoral Board, Department of Elections, and Division of Legislative Services at the conclusion of the 30-day wait period.

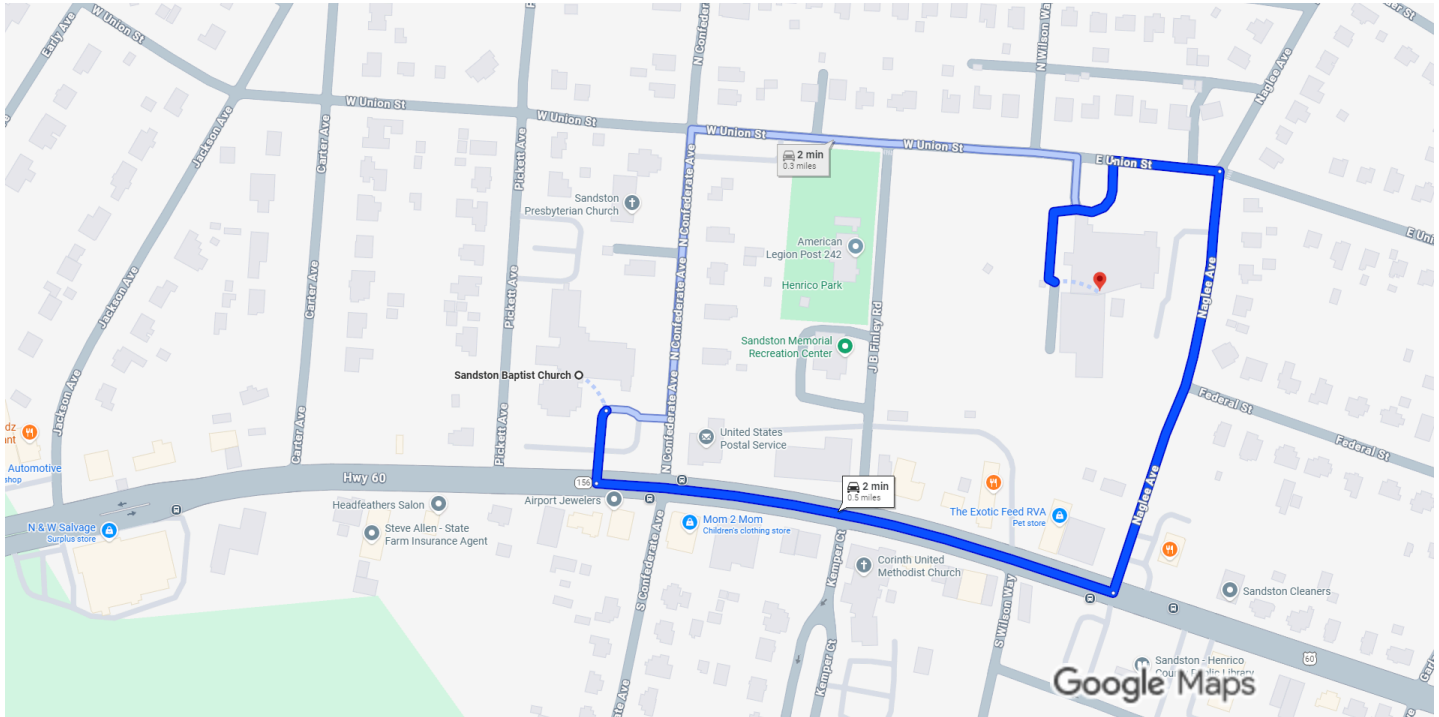


Sandston-516
Magisterial District: Varina
Sandston Baptist Church
100 W. Williamsburg Rd
23075, Henrico
C:4 S:13 H:81





Sandston Baptist Church, 100 W Williamsburg Rd, Sandston, VA 23150 to Sandston Elementary School, 7 Naglee Ave, Sandston, VA 23150 Drive 0.5 mile, 2 min



Imagery ©2025 , Map data ©2025 Google 100 ft

Sandston Baptist Church

100 W Williamsburg Rd, Sandston, VA 23150

- ↑ 1. Head south toward W Williamsburg Rd
154 ft
 - ↩ 2. Turn left onto W Williamsburg Rd
0.2 mi
 - ↩ 3. Turn left onto Naglee Ave
0.2 mi
 - ↩ 4. Turn left onto E Union St
220 ft
 - ↩ 5. Turn left
361 ft
- i Destination will be on the left**

Sandston Elementary School

7 Naglee Ave, Sandston, VA 23150