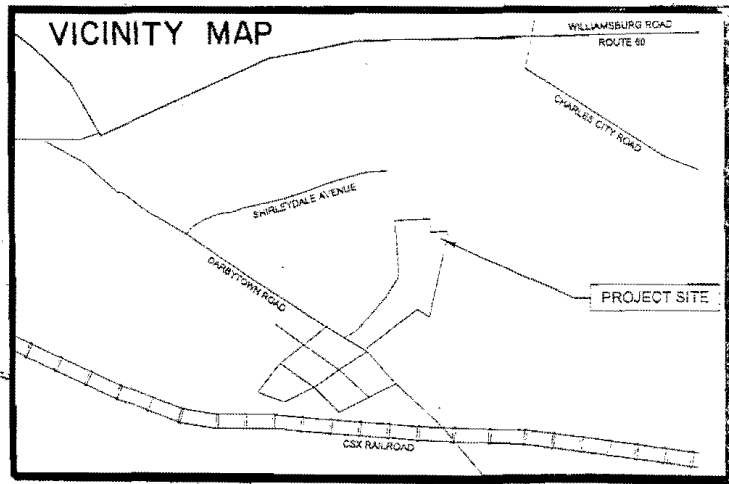
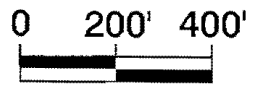


**NOTE:**  
 This Rezoning Case Lies Within The Airport Safety Overlay District as Adopted by the Board of Supervisors June 12, 1991, in Accordance with Chapter 24, Addendum 58 (Zoning Ordinance Amendment)

COMMUNICATION TOWER

**P-26-98**



**Pt. Of 171-A-25A  
 VARINA DISTRICT**



COMMONWEALTH OF VIRGINIA  
**COUNTY OF HENRICO**

August 18, 1998

Virgil R. Hazelett, P.E.  
County Manager

Re: Provisional Use Permit P-26-98

Sprint Com, Inc.  
301 Concourse Blvd., Suite 200  
Glen Allen, VA 23060

Gentlemen:

The Board of Supervisors at its meeting on August 12, 1998 granted your request for a revocable Provisional Use Permit in order to construct and operate a communication tower up to 199 feet high and related equipment and improvements on Part of Parcel 171-A-25A, subject to the following conditions:

1. If the use of the tower for communication purposes is discontinued for 180 days, the tower and all related structures shall be removed from the site within ninety (90) days upon request of the County. Within ten (10) business days after written request by the County, the owner of the tower shall provide the County with written confirmation of the status of the tower, the number and identity of users on the tower, available co-location space on the tower and such additional information as may be reasonably requested.
2. Application for a building permit to install the tower must be made within one year after the Provisional Use Permit is granted by the Board of Supervisors, unless an extension of time is granted by the Director of Planning upon written request by the applicant.
3. The applicant shall obtain approval from the Henrico County Planning Commission should the FAA require the addition of standard obstruction marking and lighting (i.e. red lighting and orange and white striping) to the tower. The applicant shall notify the Henrico County Planning Director prior to making any changes to the original galvanized finish of the tower.
4. When site construction is initiated as a result of this Provisional Use Permit, the applicant shall complete requirements prescribed by Chapter 10 of the Henrico County Code. In particular, land disturbance of more than 2,500 square feet will require that construction plans include a detailed drainage and erosion control plan prepared by a professional engineer certified in the State of Virginia. Ten (10) sets of the construction plans shall be submitted to the Department of Public Works for approval.
5. The applicant shall allow the co-location of at least three (3) and as many additional users as technically possible at this site in accordance with the provisions of the

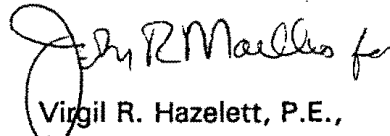
Sprint Com, Inc.  
August 18, 1998

2

Letter of Intent to Permit Co-Location on Communications Tower filed by the applicant with this request.

The Planning Office has been advised of the action of the Board of Supervisors and requested to revise its records and to place a copy of this notification in the Provisional Use Permit Index.

Sincerely,

  
Virgil R. Hazelett, P.E.,  
County Manager

cc: Director, Real Estate Assessment  
Provisional Use Permit Index  
Messrs. James W. Theobald & Charles H. Rothenberg, Esquires  
Concrete Structures